



BY-LAW 100-21

A BY-LAW RELATING TO THE DIVISION OF THE MUNICIPALITY OF THE TOWN OF RIVERVIEW INTO WARDS FOR ELECTION PURPOSES, FIXING THE BOUNDARIES OF THE SAID WARDS; AND ESTABLISHING THE COMPOSITION OF COUNCIL AND THE DIVISION OF REPRESENTATION

BE IT ENACTED by the Town Council of the Town of Riverview, under the authority vested in it by the Local Governance Act, 2017, c 18 as follows:

1. WARDS

1)The Town shall be divided into four (4) wards, which shall be numbered consecutively, east to west, from one (1) to four (4) inclusive.

2)Ward I shall be bounded as follows:

Beginning at a point where the northerly prolongation of the center line of Gunningsville Boulevard meets the southerly shore or bank of the Petitcodiac River.

Thence in an easterly direction down-river following the southern bank or shore of the Petitcodiac River until Mill Creek is reached.

Thence in a westerly direction following the various courses of the north bank or shore of Mill Creek until the south boundary of the Town of Riverview is reached.

Thence generally westerly following the Town of Riverview southerly boundary until the north east corner of lands belonging to Cross Creek Mini Home Park and Sales Ltd. is reached.

Thence generally northerly along a straight line to a point where the most westerly side line of lands belonging to Clayton Development intersects at the southerly side of Gunningsville Boulevard.

Thence northerly along the center line of Gunningsville Boulevard until the southern shore or bank of the Petitcodiac River is reached, the place of beginning.

3)Ward II shall be bounded as follows:

Beginning at a point where the northerly prolongation of the center line of Gunningsville Boulevard meets the southerly shore or bank of the Petitcodiac River.

Thence generally in a southerly direction following the prolongation of the center side line of Gunningsville Boulevard along a line until the southeast corner of land belonging to Cross Creek Mini Home Park and Sale Ltd. is reached.

Thence generally southerly along a line until the southeast corner of land belonging to Cross Creek Mini Home Park and Sales Ltd. is reached.

Thence generally following the boundary of the Cross Creek Mini Home Park and Sales Ltd. until the southerly prolongation of the center line of Pine Glen Road is reached.

Thence in a northerly direction following the southerly prolongation of the center line of Pine Glen Road until the northeasterly corner of land (PID #637686) owned by Greater Moncton Developments Ltd. is reached.

Thence in a westerly direction along the northern boundary of said lands owned by Greater Moncton Developments Ltd. until the southerly prolongation of the center line of Findlay Boulevard is reached.

Thence in a northerly direction following the center line of Findlay Boulevard and the Moncton-Riverview Causeway until the southern shore or bank of the Petitcodiac River is reached.

Thence in an easterly direction following the southern shore or bank of the Petitcodiac River until the northerly prolongation of the center line of Gunningsville Boulevard meets the southerly shore or bank of the Petitcodiac River, the place of beginning.

4)Ward III shall be bounded as follows:

Beginning at the point of intersection of the center line of Findlay Boulevard and the center line of Whitepine Road.

Thence westerly along the center line of Whitepine Road to meet the center line of Trites Road. Thence northerly along the center line of Trites Road to Waterfall Drive.

Thence westerly along the center line of Waterfall Drive to meet the center line of Canusa Drive.

Thence generally westerly along the center line of Canusa Drive to meet the prolongation of the westerly side line of Lot 71-145 (Civic No. 71 Canusa Drive).

Thence southerly along the westerly side line of lot 71-145 to meet Gray's Brook.

Thence following Gray's Brook down-stream in a westerly direction to meet the southern bank or shore of the Petitcodiac River.

Thence in an easterly direction down-river along the southern bank or shore of the Petitcodiac River to meet the center line of the Moncton-Riverview Causeway.

Thence southerly along the center line of the Moncton-Riverview Causeway and Findlay Boulevard until the center line of Whitepine Road is reached, the place of beginning.

5)Ward IV shall be bounded as follows:

Beginning at the point of intersection of the center line of Findlay Boulevard and the center line of Whitepine Road.

Thence westerly along the center line of Whitepine Road to meet the center line of Trites Road.

Thence northerly along the center line of Trites Road to Waterfall Drive.

Thence westerly along the center line of Waterfall Drive to meet the center line of Canusa Drive.

Thence generally westerly along the center line of Canusa Drive to meet the prolongation of the westerly side line of Lot 71-145 (Civic No. 71 Canusa Drive).

Thence southerly along the westerly side line of lot 71-145 to meet Gray's Brook.

Thence following Gray's Brook down-stream in a westerly direction to meet the southern bank of the Petitcodiac River.

Thence in a westerly direction up-river along the southern shore or bank of the Petitcodiac River until the westerly boundary of the Town of Riverview is reached.

Thence southerly following the various courses of the Town of Riverview west boundary until the southerly boundary of the Town of Riverview is reached.

Thence easterly following the various courses of the Town of Riverview south boundary until the southerly prolongation of the center line of Findlay Boulevard is reached.

Thence northerly along the prolongation of the center line of Findlay Boulevard until the point of intersection of the center line of Whitepine Road and the center line of Findlay Boulevard is reached, the place of beginning.

6)The boundaries of Wards shall be as shown on a plan hereto annexed marked "Schedule A" and made a part hereof.

2. **COMPOSITION OF COUNCIL AND THE DIVISION OF REPRESENTATION**

1)The composition of Council of the Municipality of the Town of Riverview shall be one (1) Mayor and seven (7) Councillors.

2)The Division of Municipal Legislative representation shall be as follows:

- a) One (1) Councillor for each of Wards I, II, III and IV to be nominated and elected by ward;
- b) Three (3) Councillors to be nominated at large and elected at large;
- c) One (1) Mayor to be nominated at large and elected at large.

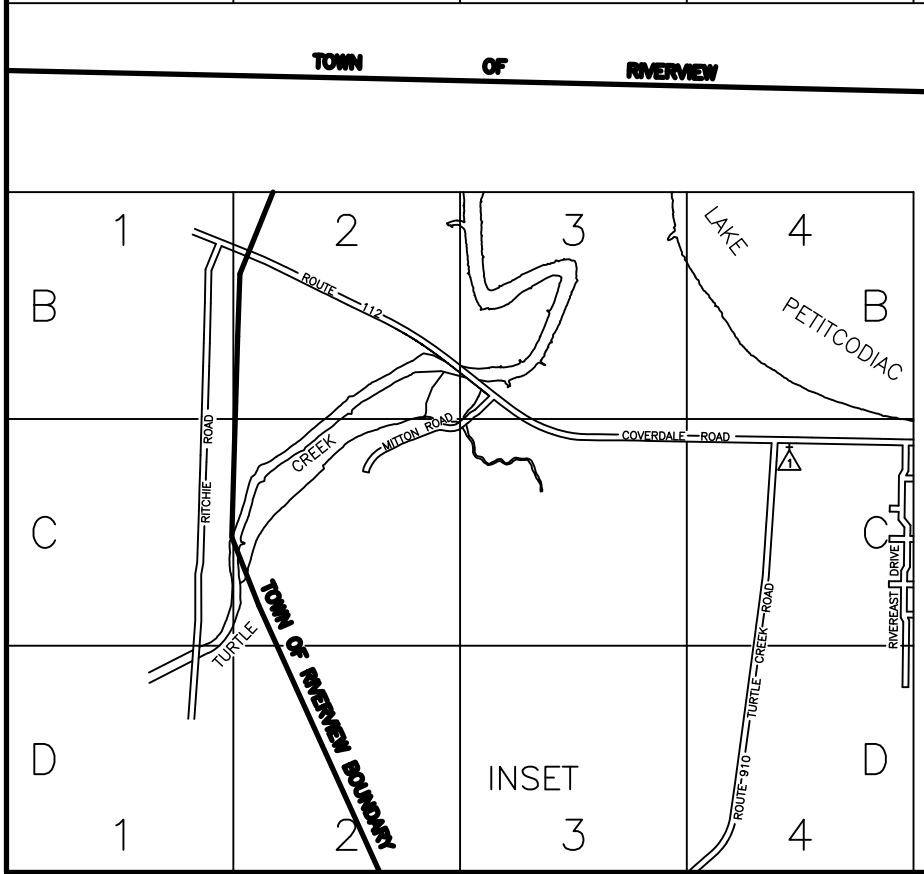
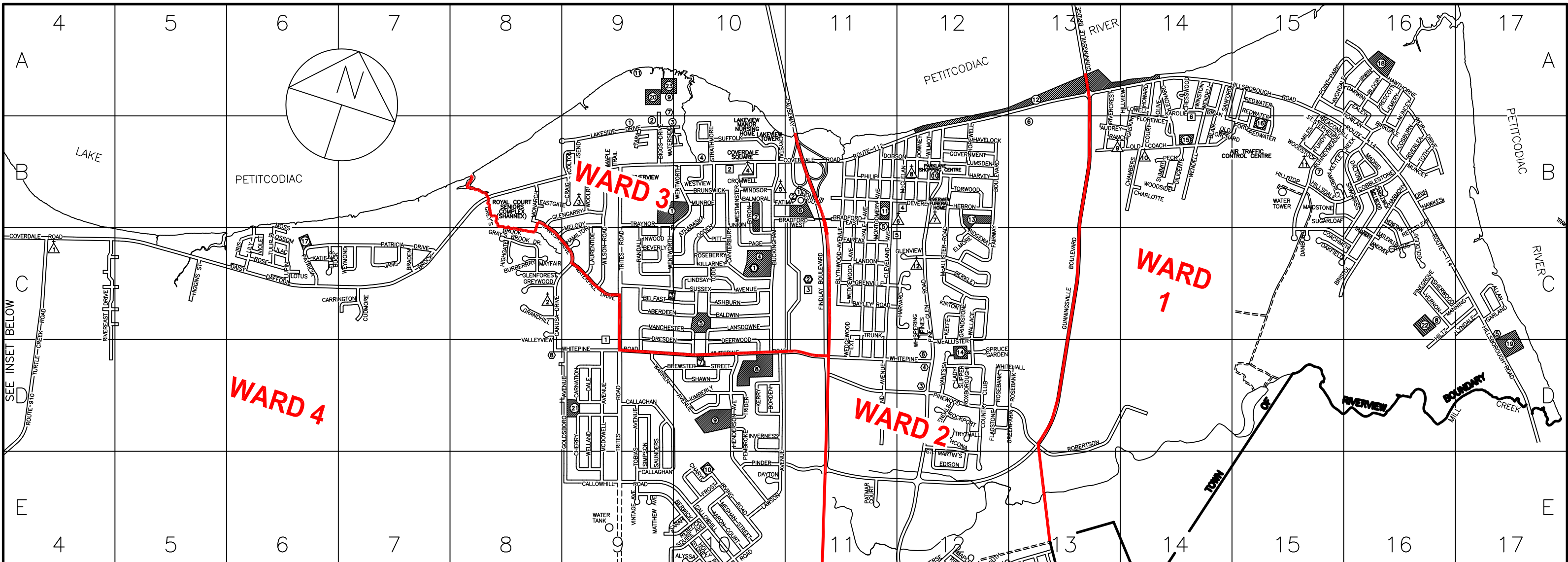
3. By-law 100-20, any subsequent amendments and any previous by-laws of the Town of Riverview respecting Division into Wards, are hereby repealed.

First Reading: October 15, 2019

Second Reading: October 28, 2019

Third Reading: October 28, 2019

Original by-laws and amendments thereto are on file in the Office of the Town Clerk. This document is for convenient reference purposes only. Any questions should be forwarded to the Office of the Town Clerk.




RIVERVIEW STREET INDEX

A	E10 (4) CARRINGTON C9 (3) CAUSEWAY C17 (1) CHAMBERS E10 (1) CHARLOTTE B15 (1) CHARYL B16 (1) ANGUSS F12 (2) ASA C10 (3) ASHBURN D12 (2) ASPENDALE C10 (3) ATHABASKA B13 (1) AUDREY A15 (1) AVONDALE	B	C10 (3) BALDWIN B10 (3) BALMORAL C11 (2) BAYLEY B15 (1) BEACONHILL C9 (3) BELFAST C12 (2) BERKLEY E10 (4) BERWICK C9 (3) BEVERLY B9 (3) BIGGS B16 (1) BIRKDALE B14 (1) BLAIR A16 (1) BLOOR C6 (4) BLOSSOM C11 (2) BLYTHWOOD B12 (2) BONITA D10 (4) BORDEN C7 (4) BRADEN B11 (2) BRADFORD EAST B11 (2) BRADFORD WEST D10 (4) BREWSTER A14 (1) BRIAN B12 (2) BRIDGEPORT C16 (1) BRISTOL C7 (4) BROCK F12 (3) BROWNING C10 (3) BRUNSWICK C10 (3) BUCKINGHAM C8 (4) BURBERRY B10 (3) BYRON	C	D9 (4) CALLAGHAN E9 (4) CALLOWHILL B16 (3) CANDLEWICK C10 (3) CANTERBURY C8 (3,4) CANUSA	D	C6 (4) DAFFODIL B14 (1) DAISY A16 (1) DALE C6 (4) DALTON C11 (2) DANBURY F12 (2) DARTMOUTH D10 (4) DARWIN C7 (4) DAYTON B11 (2) DEERWOOD B11 (2) DEVERE D10 (4) DILGENTE A14 (1) DOBSON B12 (2) DOWNY C16 (1) DRESDEEN C7 (4) BROCK F12 (3) BROWNING C10 (3) BRUNSWICK C10 (3) BUCKINGHAM C8 (4) BURBERRY B10 (3) BYRON	E	F12 (3) EALEY C10 (3) EASTGATE C10 (3) EDISON C8 (4) ELMER BUCK B10 (3) ELMORE A16 (1) EMERY	F	C11 (2) FAIRFAX C10 (3) FAIRWAY C8 (3,4) FATIMA D11 (2) FINDLAY D12 (2) FLAGSTONE	G	A14 (1) GARLAND C11 (2) GASKIN B16 (1) GLENFORD B9 (4) GLENGARRY B9 (4) COLTON F12 (2) GOLDLEAF B16 (1) GOLDSBORO D12 (2) GOVERNMENT B14 (1) GRANDHILL B1 (2,3,4) CRAIG B1 (3) GRAY'S BROOK F12 (2) GRENVILLE D10 (3) GREENPARK B10 (3) GREYWOOD C7 (4) GRINDSTONE C16 (1) GUNNINGVILLE	H	C6 (4) HAMILTON B16 (1) HARMONY B15 (1) HARVARD F12 (2) HARVEY A16 (1) HAVELock E10 (4) HAWKES D10 (3) HAWTHORNE B12 (1) HAYWARD B14 (1) HEBRON B11 (2) HEMMINGWAY B12 (2) HENDERSON D9 (3) HIGGINS	I	C7 (4) FLORENCE B14 (1) FOX MEADOW B14 (1) FROST E10 (4) FUNDY D9 (4) CHERRY A14 (1) GARLAND C11 (2) GASKIN B16 (1) GLENFORD B9 (4) GLENGARRY B9 (4) COLTON F12 (2) GOLDLEAF B16 (1) GOLDSBORO D12 (2) GOVERNMENT B14 (1) GRANDHILL B1 (2,3,4) CRAIG B1 (3) GRAY'S BROOK F12 (2) GRENVILLE D10 (3) GREENPARK B10 (3) GREYWOOD C7 (4) GRINDSTONE C16 (1) GUNNINGVILLE	J	C17 (1) GASKIN C8 (4) JANE B9 (3) JANE C12 (2) JANE C16 (1) KAROLIE D9 (4) KATIE D12 (2) KEEFE C8 (4) KERRY C8 (4) KETTLE CREEK D13 (1) KIMBERLY C11 (2) KIRTON C12 (2) KIRTON	K	C17 (1) GASKIN C8 (4) JANE B9 (3) JANE C12 (2) JANE C16 (1) KAROLIE D9 (4) KATIE D12 (2) KEEFE C8 (4) KERRY C8 (4) KETTLE CREEK D13 (1) KIMBERLY C11 (2) KIRTON C12 (2) KIRTON	L	C13 (1,2) LAKESIDE A13 (3) LANDON C9 (3) LAURENTEID C9 (3) LAWSON B16 (1) LEONARD C12 (2) LILAC B12 (2) LILY B12 (2) LINDSAY B16 (1) LOTUS A16 (1) LOWELL F12 (2) LUMSDEN B12 (2) LUPIN F12 (2) LYNDALE D10 (4) LINDSAY C5 (4) LINDSAY C8 (4) MADRID A15 (1) MAIDSTONE B15 (1) MANCHESTER A14 (1) MANNING A14 (1) MAPLE RIDGE C16 (1) MAPLE TRAIL E10 (4) MATTHEW B11 (3) MAYFAIR B12 (2) MCCALLISTER A14 (1) MCCLELLAN D9 (4) MCDOWELL B10 (3) MEGHAN C11 (2,3) MELODY D12 (2) MILES	M	C13 (1,2) LAKESIDE A13 (3) LANDON C9 (3) LAURENTEID C9 (3) LAWSON B16 (1) LEONARD C12 (2) LILAC B12 (2) LILY B12 (2) LINDSAY B16 (1) LOTUS A16 (1) LOWELL F12 (2) LUMSDEN B12 (2) LUPIN F12 (2) LYNDALE D10 (4) LINDSAY C5 (4) LINDSAY C8 (4) MADRID A15 (1) MAIDSTONE B15 (1) MANCHESTER A14 (1) MANNING A14 (1) MAPLE RIDGE C16 (1) MAPLE TRAIL E10 (4) MATTHEW B11 (3) MAYFAIR B12 (2) MCCALLISTER A14 (1) MCCLELLAN D9 (4) MCDOWELL B10 (3) MEGHAN C11 (2,3) MELODY D12 (2) MILES	N	D10 (4) MILLWOOD C9 (3) MITTON C6 (4) MONARCH E10 (4) MOSS A16 (1) MUNCEY MUNROE	O	A14 (1) OGDEN C10 (3) SAWGRASS B14 (1) SHAWN B14 (1) SHERWOOD A14 (1) SIMPSON B15 (1) SPRINGFIELD B16 (1) SPRUCE GARDEN C10 (3) STEVENS E11 (2) STRATHCONA C7 (4) STRATHMORE B14 (1) SUFFOLK D10 (4) SUGARLOAF B11 (2) SUMMIT E10 (4) SUSSEX E10 (4) SYDNEY	P	C7 (4) NOWLAN A14 (1) OGDEN C10 (3) SAWGRASS B14 (1) SHAWN B14 (1) SHERWOOD A14 (1) SIMPSON B15 (1) SPRINGFIELD B16 (1) SPRUCE GARDEN C10 (3) STEVENS E11 (2) STRATHCONA C7 (4) STRATHMORE B14 (1) SUFFOLK D10 (4) SUGARLOAF B11 (2) SUMMIT E10 (4) SUSSEX E10 (4) SYDNEY	Q	D12 (2) PATMAR B9 (3) PECK C11 (2) PEMBROKE C10 (3) PHILIP C9 (3) PINDER E10 (4) PINE GLEN A14 (1) PINEGROVE C6 (4) PINWOOD C16 (1) PITT C10 (3) POINT PARK C6 (4) PRESCOTT	R	B13 (1) RANDALL C9 (3) REBECCA E10 (4) RED LEAF B15 (1) REDWATER C16 (1) RIDGEWAY E12 (2) RIVERCREST B9 (3) RIVERCREST E9 (4) RIVERLEA C8 (4) ROBERTSON C12 (2) ROCKPORT B12 (2) ROSE D9 (4) ROSEBANK E10 (4) ROXBERRY B9 (3) ROXBOROUGH B15 (1) ROUNNEYMEADE	S	B16 (1) SARAH B16 (1) SATLEVILLE C10 (3) SAUNDERS B16 (1) SAWGRASS B14 (1) SHAWN B14 (1) SHERWOOD A14 (1) SIMPSON B15 (1) SPRINGFIELD B16 (1) SPRUCE GARDEN C10 (3) STEVENS E11 (2) STRATHCONA C7 (4) STRATHMORE B14 (1) SUFFOLK D10 (4) SUGARLOAF B11 (2) SUMMIT E10 (4) SUSSEX E10 (4) SYDNEY	T	B9 (3) TOBIAS E9 (4) TODD C10 (3) TOWNSEND B16 (1) TRAMWAY B9 (3) TRAYNOR C9 (3) TRIDER E10 (4) TRITES C18 (1) TRUNK A15 (1) TRYHALL C12 (2) TULIP A13 (1) TURTLE CREEK C4 (4) TURTLE CREEK	U	B12 (3) UNION D12 (2) UNION C8 (4) VANESSA D12 (2) VENETIAN C16 (1) VERNON	V	E12 (2) VINTAGE B15 (1) VIOLET E10 (4) WALLACE C16 (1) WARREN E9 (4) WATERFALL B16 (1) WATERSIDE D10 (4) WEDGWOOD C16 (1) WEDGWOOD EXT.D11 E9 (4) WEIR F12 (2) WELLAND D12 (2) WENDLELL E10 (4) WENTWORTH F10 (4) WESTMINSTER D12 (2) WESTVIEW B10 (3) WEYMOND B10 (3) WHISPERING PINE B15 (1) WHITEHALL D12 (1,2) WHITEPINE B14 (1) WHITEPINE C10 (3) WILMOT B12 (2) WILSON E10 (4) WINDSOR B10 (3) WINSTON A14 (1) WOODSIDE B14 (1) WOODSTOCK C10 (3) WOOLRIDGE B9 (3) WOOLRIDGE	W	E12 (2) VINTAGE B15 (1) VIOLET E10 (4) WALLACE C16 (1) WARREN E9 (4) WATERFALL B16 (1) WATERSIDE D10 (4) WEDGWOOD C16 (1) WEDGWOOD EXT.D11 E9 (4) WEIR F12 (2) WELLAND D12 (2) WENDLELL E10 (4) WENTWORTH F10 (4) WESTMINSTER D12 (2) WESTVIEW B10 (3) WEYMOND B10 (3) WHISPERING PINE B15 (1) WHITEHALL D12 (1,2) WHITEPINE B14 (1) WHITEPINE C10 (3) WILMOT B12 (2) WILSON E10 (4) WINDSOR B10 (3) WINSTON A14 (1) WOODSIDE B14 (1) WOODSTOCK C10 (3) WOOLRIDGE B9 (3) WOOLRIDGE	X	B9 (3) TOBIAS E9 (4) TODD C10 (3) TOWNSEND B16 (1) TRAMWAY B9 (3) TRAYNOR C9 (3) TRIDER E10 (4) TRITES C18 (1) TRUNK A15 (1) TRYHALL C12 (2) TULIP A13 (1) TURTLE CREEK C4 (4) TURTLE CREEK	Y	C11 (2) YALE	Z	
----------	--	----------	--	----------	--	----------	--	----------	---	----------	---	----------	--	----------	--	----------	--	----------	---	----------	---	----------	---	----------	---	----------	---	----------	---	----------	--	----------	---	----------	---	----------	---	----------	--	----------	--	----------	--	----------	--	----------	--	----------	--------------	----------	--

RIVERVIEW BUILDING/FACILITY INDEX

	CHURCH		PARK		RECREATION FACILITY
	TOWN FACILITY		SCHOOL		SWIMMING POOL

- TOWN PROPERTIES**
1. TOWN HALL
 2. LIBRARY
 3. FIRE DEPARTMENT
 4. R.C.M.P. OFFICE
 5. TOURIST BUREAU
 6. PUBLIC WORKS GARAGE & ENGINEERING DEPT.
 7. PARKS AND RECREATION DEPARTMENT
 8. WATER PUMPING STATION
- CHURCHES**
1. COVERDALE UNITED CHURCH
 2. WHITEPINE UNITED BAPTIST CHURCH
 3. ST. JOHN THE BAPTIST ANGLICAN CHURCH
 4. BETHEL PRESBYTERIAN CHURCH
 5. IMMACULATE HEART ROMAN CATHOLIC CHURCH
 6. ST. PAUL'S UNITED CHURCH
 7. KINGDOM HALL - JEHOVAH'S WITNESSES
 8. RIVERVIEW UNITED BAPTIST CHURCH
 9. TRINITY UNITED CHURCH
 10. GUNNINGVILLE UNITED BAPTIST CHURCH
 11. VICTORY LIFE CENTRE
 12. CHRIST CHURCH
- SCHOOLS**
1. CLAUDE D. TAYLOR ELEMENTARY SCHOOL
 2. WEST RIVERVIEW ELEMENTARY SCHOOL
 3. RIVERVIEW HIGH SCHOOL
 4. RIVERVIEW JUNIOR HIGH SCHOOL
 5. FRANK L. BOWSER ELEMENTARY SCHOOL
 6. GUNNINGVILLE ELEMENTARY SCHOOL
- PARKS**
1. WENTWORTH PARK
 2. BYRON COURT PARK
 3. BELFAST TOT LOT
 4. BOB DONAHOE MEMORIAL FIELD
 5. MANCHESTER PARK
 6. CASELEY PARK
 7. BREWSTER TOT LOT
 8. WHITEPINE PARK
 9. BRIAN CREESE MEMORIAL FIELD
 10. IRVING TOT LOT
 11. PATRICIA PARK
 12. RIVERFRONT PARK
 13. RIDGEWAY PARK
 14. McALLISTER PARK
 15. GUNNINGVILLE PARK
 16. REDWATER PLAY GROUND
 17. PATRICIA TOT LOT
 18. HAWTHORNE PARK
 19. FOX FIELD
 20. HAROLD PAGE FIELD
 21. GOLDSBORO PARK
 22. BRIDGEVILLE BALL FIELD
 23. ISAAC'S RUN DOG PARK
- RECREATIONAL FACILITIES**
1. KINGSMEN CENTRE
 2. BYRON DOBSON MEMORIAL ARENAS
 3. SENIOR CITIZENS LAWN BOWL
 4. LIONS CLUB CENTRE
 5. COVERDALE MASONIC LODGE
 6. MONCTON GOLF & COUNTRY CLUB
 7. COVERDALE RECREATION CENTRE
 8. BRIDGEVILLE COMMUNITY CENTRE
 9. RIVERVIEW TENNIS CLUB
 10. RIVERVIEW YOUTH CENTRE
 11. TRI-COMMUNITY MARINA & BOAT CLUB



**TOWN OF RIVERVIEW
STREET & WARD MAP**

500 0 500 1000 1500
Metres

STREET MAP and WARDS.DWG 2019/10/04